








Vacant Trapline(s) Thunder Bay District January 24, 2019



0 50 km

1:1,125,000

-  Vacant Trapline Area
-  MNR District
-  First Nation Reserve
-  Regulated Provincial Park
-  Conservation Reserve

Disclaimer:
This map is illustrative only. Do not rely on this map for legal administrative purposes. Do not rely on it as being a precise indicator of routes, locations of features, or as a guide to navigation. This map may contain cartographic errors or omissions.

Data Sources:
Ministry of Natural Resources and Forestry, 2019

Projected Coordinate System:
MNR Lambert Conformal Conic

Geographic Coordinate System:
GCS North American 1983

Produced by the Ministry of Natural Resources and Forestry.
© 2019, Queen's Printer for Ontario
Published 2019-01-24

